

# **I-95 Corridor Coalition - Travel Information in the Future**

*William W. Stoeckert*

*NY 511 Workshop  
October 1, 2009*

# Coalition's ATIS Vision

*Transportation users have ready access to accurate and timely Corridor-wide multi-modal travel information to assist them in making trip decisions.*

# Coalition Projects

- **ISN** - linking real time systems for TMCs
- **Passenger Information Program** - real time and pre-trip info for long distance multi-modal travelers
- **SafeTrip Regional Travel Information** - providing real time info to consumers

# The I-95 Corridor Coalition's ISN

- Demonstrate long-distance, real-time information sharing
- Establish Proof-of-Concept between NY/NJ metropolitan area and National Capital Region
- Information exchange between TRANSCOM RA-web and RITIS
- Evaluate system performance and user response

# ISN Concept



# Progress

- Corridor-wide ISN requirements spec.
- Proof-of Concept (POC) requirements spec.
- Architecture and design concept developed with TRANSCOM and UMd
- Interface design and data exchange to be implemented by UMd
- UMd currently reviewing TRANSCOM interface documentation


# Next Steps

- Complete POC design and implementation
  - Pending while TRANSCOM completes system acceptance of RA-web
- Perform system assessment and evaluate value of real-time info to transportation operations personnel
- Consider linkages between incident/event info and probe data

# Passenger Information Program

- BWI Airport
- Philadelphia Airport
- Explore Maine Rural Passenger Prototype
- Corridor Wide Transit Map
- Multi-State Rural Transit Itinerary
- Vermont Real Time Rural Transit Info

# BWI

 **BWI** Ground Access Information System

Enter an address or landmark, select BWI as your origin or destination, verify your trip date/time and click Go.

From:  Reverse Trip To:

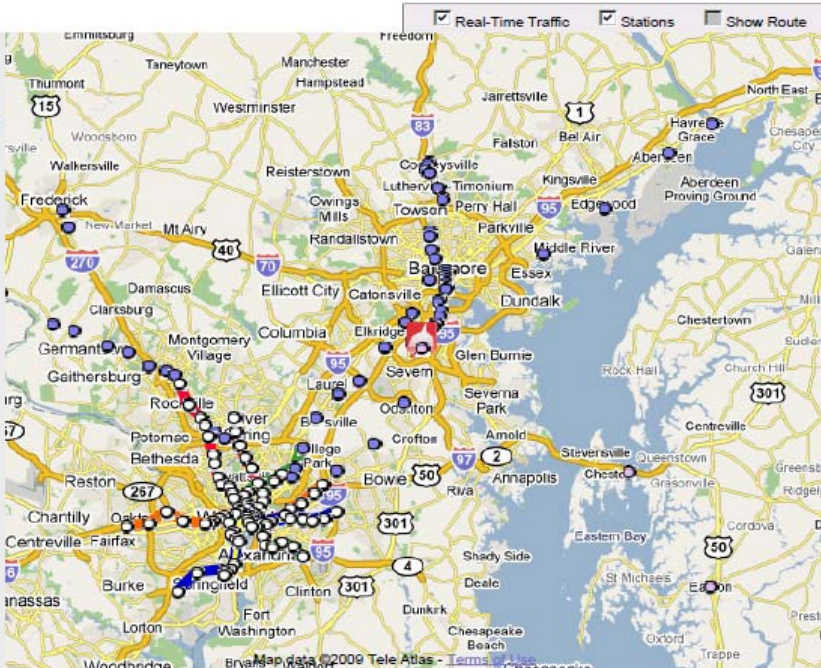
Departure Time:  :  AM  PM  Date:

**Getting Started:**

To start planning your trip FROM or TO BWI, click on the map or use the form at the top of the page.

You can also click the "Select a Rail Station" tab to easily select either a Maryland Commuter, Light Rail Station, or a Washington Metro Rail station as your origin or destination.

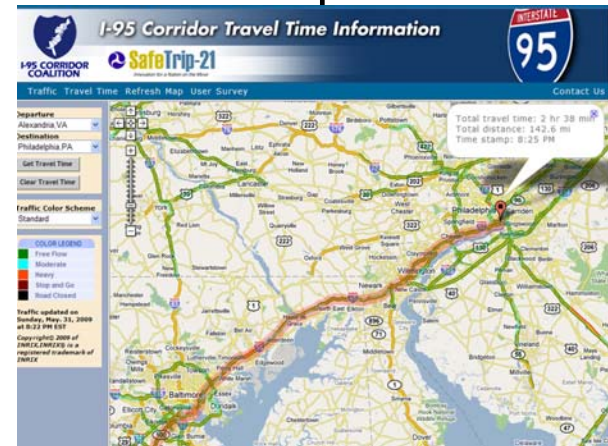
Finally, click the "Find Hotels Near BWI" tab to display detailed hotel information about hotel facilities near BWI.



# SafeTrip's Travel Information Website

[www.i95travelinfo.net](http://www.i95travelinfo.net)

- Website launched in June 2009, provides both the current (real-time) and normal travel times between cities, airports, and other landmarks in the region from New Jersey to South Carolina.
  - Origins and destinations are selected from a list of pre-defined locations on the “Travel Time” page
- Regional travel time information
- Based on the I-95 Corridor Coalition/INRIX Vehicle Probe data



# To Summarize...

- **I-95 Corridor Coalition has a Regional Perspective**
  - Multi-modal long-distance traveler
  - Coalition promotes consensus, cooperation, coordination, and communication
  - Facilitate communication and coordination among agencies

The rest is up to you...

# Thank You



**I-95 CORRIDOR  
COALITION**